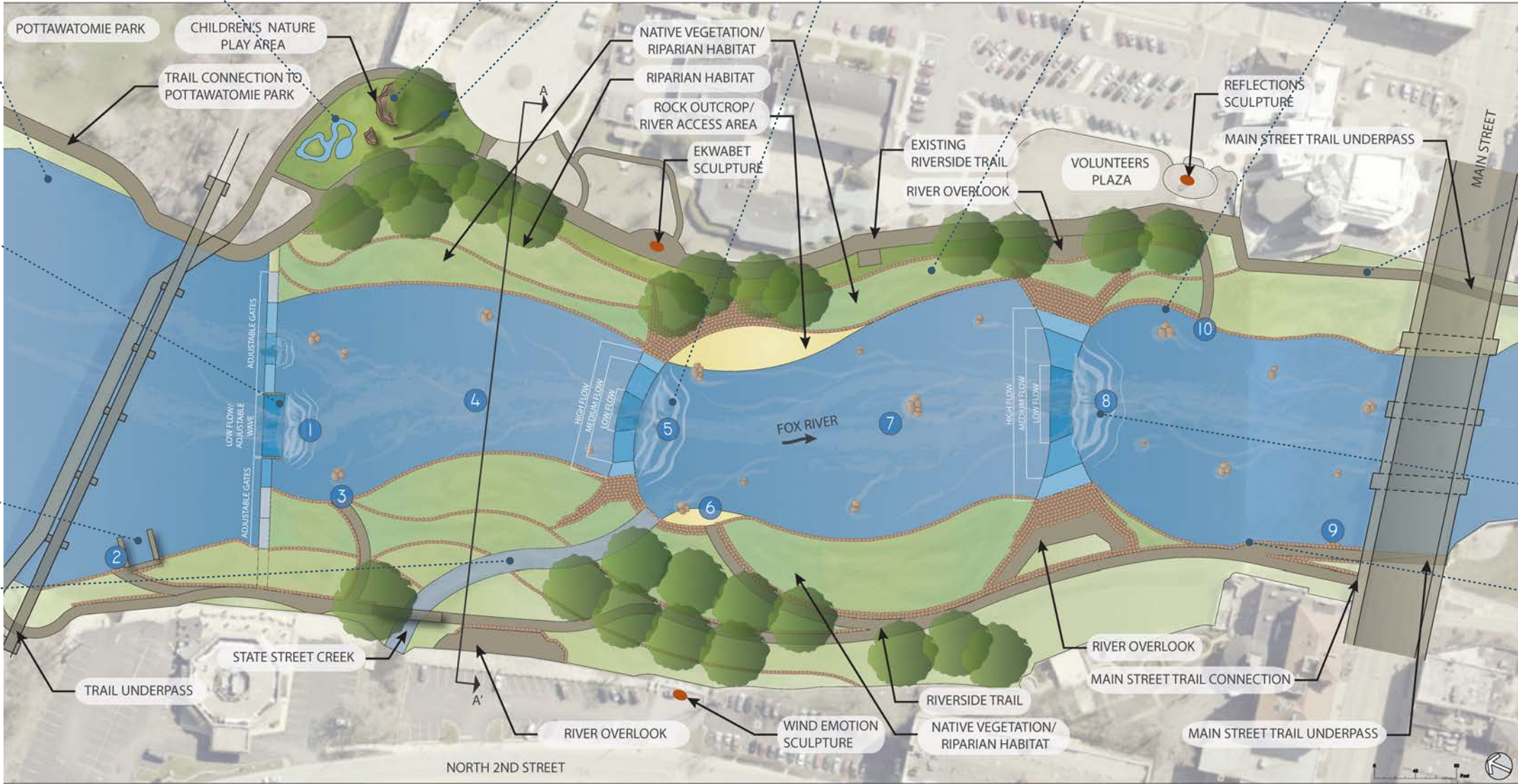

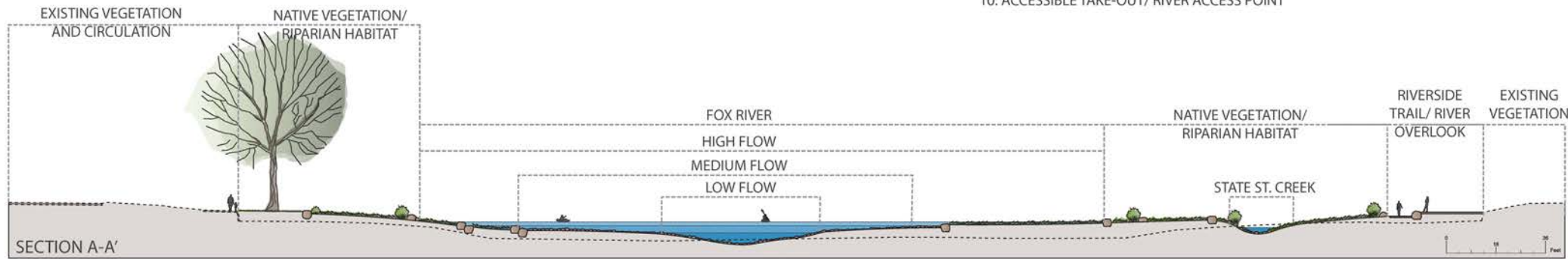


# St. Charles Active River Project

# Option One






- LEGEND:
- 1. ACTIVE FEATURE: ADJUSTABLE HEADGATE/ WAVE
  - 2. ACCESSIBLE RIVER ACCESS POINT/BOAT DOCK
  - 3. ACCESSIBLE PUT-IN
  - 4. BEGINNER PADDLING AREA
  - 5. ACTIVE FEATURE: BEGINNER HOLE
  - 6. ACCESSIBLE RIVER ACCESS POINT/ROCK OUTCROP
  - 7. INTERMEDIATE PADDLING AREA
  - 8. ACTIVE FEATURE: INTERMEDIATE/ ADVANCED HOLE
  - 9. RIVER ACCESS POINT
  - 10. ACCESSIBLE TAKE-OUT/ RIVER ACCESS POINT





# St. Charles Active River Project

# Option Two

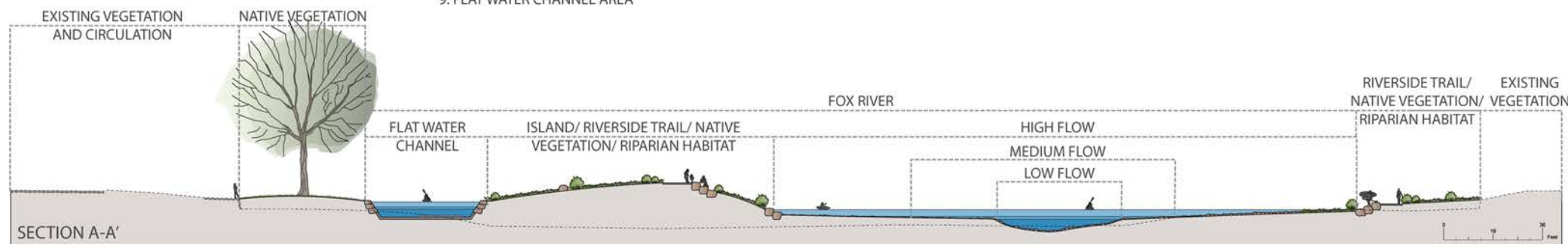


## LEGEND:

- 1. ACTIVE FEATURE: ADJUSTABLE HEADGATE/ WAVE
- 2. ACCESSIBLE PUT-IN/ RIVER ACCESS POINT
- 3. BEGINNER PADDLING AREA
- 4. ACTIVE FEATURE: BEGINNER HOLE

- 5. INTERMEDIATE PADDLING AREA
- 6. ACTIVE FEATURE: INTERMEDIATE/ ADVANCED HOLE
- 7. ACCESSIBLE TAKE-OUT/ RIVER ACCESS POINT
- 8. ACTIVE FEATURE: ADJUSTABLE CHANNEL HEADGATE
- 9. FLAT WATER CHANNEL AREA


- 10. ADVANCED WHITEWATER CHANNEL AREA
- 11. ACTIVE FEATURE: ADVANCED CHANNEL WAVE FEATURE
- 12. ACTIVE FEATURE: ADVANCED CHANNEL HOLE FEATURE
- 13. CHANNEL ACCESS POINTS





# St. Charles Active River Project

# Option Three



LEGEND:

- 1. ACTIVE FEATURE: ADJUSTABLE HEADGATE/ WAVE
- 2. ACCESSIBLE PUT-IN/ RIVER ACCESS POINT
- 3. BEGINNER PADDLING AREA
- 4. ACTIVE FEATURE: BEGINNER HOLE
- 5. INTERMEDIATE PADDLING AREA
- 6. ACTIVE FEATURE: INTERMEDIATE/ ADVANCED HOLE
- 7. ACCESSIBLE TAKE-OUT/ RIVER ACCESS POINT
- 8. ACTIVE FEATURE: ADJUSTABLE CHANNEL HEADGATE/WAVE
- 9. ADVANCED WHITewater CHANNEL AREA
- 10. ACTIVE FEATURE: ADVANCED CHANNEL HOLE FEATURE
- 11. ACTIVE FEATURE: ADVANCED CHANNEL WAVE FEATURE
- 12. FLAT WATER CHANNEL AREA
- 13. CHANNEL ACCESS POINTS

